

JAN 27 2014


STATE OF TEXAS §

COUNTY OF JOHNSON §

BEFORE ME, Alison L. Hitchcock the undersigned authority, on this day personally appeared Kenny Howell, known to me to be the person whose name is subscribed hereto, and having been duly sworn by me on oath declared and stated that the attached copy of a Road Report, for Precinct #2, dated 1-6-14 is true and correct.

Kenny Howell
Commissioner, Precinct No. 2

SUBSCRIBED AND SWORN TO BEFORE ME this 27th day of January, 2014 to certify which witness my hand and official seal.



Alison L. Hitchcock
Notary for the State of Texas

**JOHNSON COUNTY PRECINCT 2
COMMISSIONER'S ROAD REPORT**
(Amended January 6, 2014)

251.04.1 COMMISSIONER AS ROAD SUPERVISORS

1. County Commissioners in Johnson County are the road supervisors.

251.005 COMMISSIONERS ROAD REPORT


1. For Print out of roadway conditions including bridges & culverts, see Attachments
2. \$430,117.00 is the amount of money reasonably necessary to provide paving, seal coating, patching, oiling and adding of base material and maintenance of Precinct 2's public roadways.
3. During this fiscal year, Precinct 2 replaced approximately 422 traffic control devices, signs. At this date we are not aware of, nor have any report of any defaced or torn down traffic control devices.
4. Developers are constructing approximately 0 miles of new roadways in subdivisions in Precinct 2.
5. Precinct 2 has budgeted \$10,000.00 for the maintenance and improvements necessary to keep bridges and culverts in good condition.

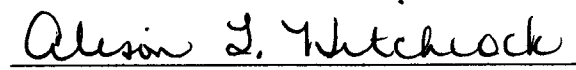
251.06 CLASSIFICATION OF COUNTY ROADS

1. All public roadways in Precinct 2 will be classified as third class roadways, having less than 40-feet of roadway and some have less than 20-feet of roadway.

Submitted by the undersigned, on this the 27th day of January, 2014:
Month


Kenny Howell, Commissioner, Precinct #2




Notary for the State of Texas

Johnson County Precinct #2 Annual Bridge Report

1= POOR 8=EXCELLENT											
Pct	Control	Section	Str. No.	Facility Carried	Feature Crossed	Deck Rating	Superstructure Rating	Substructure Rating	Channel Rating	Approach Rating	Misc Rating
2	AA01	92	1	CR 920- PCT 2	Rock Creek	7	7	7	6	7	N/A
2	AA01			CR 1015- PCT 2	Not inspected by TxDOT						N/A
2	AA01	25	1	CR 915-PCT 2	Rock Creek	7	7	6	5	6	N/A
2	AA01	25	2	CR 915-PCT 2	Trib. Of Rock Creek	7	7	7	8	7	N/A
2	AA01			CR 913- PCT 2	Not inspected by TxDOT						N/A
2	AA01	9	1	CR 1000-PCT 2	Trib. Of Fall Creek; not a bridge; it's a box culvert				6	7	N/A
2	AA12	33	1	CR 1233-PCT 2	Labelled incorrectly; it's not CR 1233-A, it's 1233	7	7	7	8	7	N/A

Johnson County Precinct #2 Annual Culvert Report

Culvert Location	Culvert Address or Intersection	Sec.	# of Barrels	Length (ft)	Dia (in)	Head wall	Apron	None	Type	Condition (1 = Poor) to (4 = Exc)	Reason for Degradation
714	Lace Lane	A	1	25	18				Concrete	4	Age & Traffic
714	293 CR 714	A	1	24	18			X	Galvanized	4	Age & Traffic
714	290 Block	A	1	25	30				Galvanized	4	Age & Traffic
714	100 Block	A	1	25	30			X	Galvanized	3	Age & Traffic
714	Crossttimbers	A	1	30	18			X	Galvanized	2	Age & Traffic
714	RRX/Tracks	A	1	30	12			X	Concrete	1	Age & Traffic
802	Oakmont Addition	A	1	24	24				Galvanized	3	Age & Traffic
802	8001 CR 802	A	2	24	6				Steel Pipe	3	Age & Traffic
904	412 CR 904	B	3	30	36	X			Galvanized	4	Age
904	800 Block CR 904	B	1	30	60	X			Galvanized	4	Age
904	1301 CR 904	B	1	30	20			X	Galvanized	4	Age
909	1022	B	1	25	24			X	Galvanized	4	Age
910	Overbrook Farm Ln.	B	1	25	20			X	Galvanized	2	Age & Traffic
910	1008 CR 910	B	1	25	24				Galvanized	4	Age & Traffic
911	3417 CR 911	C	2	30	36			X	Galvanized	4	Age
911	Wildberry	C	4	30	24	X	X		Galvanized	4	Age & Traffic
911	2800 Block	C	1	25	20			X	Galvanized	4	Age & Traffic
911	Sundance	C	1	22	48			X	Concrete	4	Age & Traffic
911	2408 CR 911	C	1	30	20			X	Galvanized	4	Age & Traffic
911	2308 CR 911	C	1	25	20			X	Galvanized	4	Age & Traffic
912	911	C	1	30	36			X	Galvanized	4	Age & Traffic
912	1012	C	1					X	Galvanized	1	Age & Traffic
912	911	C	1	50	24	X	X		Galvanized	1	Age & Traffic
912		C	1	30	24			X	Galvanized	2	Age & Traffic
912		C	1	30	24			X	Galvanized	2	Age & Traffic
912		C	1	25	24			X	Galvanized	2	Age & Traffic
912		C	2	30	36			X	Galvanized	4	Age & Traffic
912-S	7600 BIK CR 912	C	1	30	24			X	Galvanized	2	Age & Traffic
912-S	911	C	1	30	24			X	Galvanized	4	Age & Traffic
912-S	6800 Clock CR 912-S	C	2	25	36			X	Galvanized	4	Age & Traffic
913	601 CR 913	B	1	24	20			X	Galvanized	4	Age & Traffic
913	921 CR 913	B	1	25	48			X	Galvanized	2	Age & Traffic
913	Black Hawk Rd.	B	2	20	48	X			Galvanized	1	Age & Traffic
913		C	1	30	22			X	Galvanized	2	Age & Traffic
913		C	1	48	18			X	Galvanized	3	Age & Traffic
913		C	1	30	18			X	Galvanized	2	Age & Traffic
913		C	1	33	36			X	Galvanized	1	Age & Traffic
913		C	1	35	22			X	Galvanized	1	Age & Traffic
913		C	1	30	16			X	Galvanized	1	Age & Traffic
913		D	1	40	50	X			Galvanized	3	Age & Traffic

Johnson County Precinct #2 Annual Culvert Report

913		D	1	18	48	X			Box Culvert	2	Age & Traffic
913-A		C	1	24	48				Galvanized	2	Age & Traffic
913-A		C	1	30	60				Steel	3	Age & Traffic
913-A		C	1	24	42				Galvanized	4	Age & Traffic
913-A		C	1	22	34				Galvanized	2	Age & Traffic
913-B		C	1	30	14				Galvanized	1	Age & Traffic
913-B		C	1	30	14				Galvanized	1	Age & Traffic
914	1021	B	1	30	24				Galvanized	2	Age & Traffic
914	1021-N	B	1	20	36	X			Galvanized	4	Age & Traffic
914	1021-N	B	1	30	24				Galvanized	4	Age & Traffic
914	600 Block 914	B	1	20	48				Galvanized	4	Age & Traffic
914		B	1	25	20				Galvanized	4	Age & Traffic
914-A		B	1	24	4	X			Concrete	4	Age & Traffic
914-A		B	1	24	6	X			Concrete	2	Age & Traffic
914-A	833 CR 914-A	B	1	24	20				Galvanized	4	Age & Traffic
914-A	908 CR 914-A	B	1	25	24	X			Con/Galv	4	Age & Traffic
914-A	1017 CR 914-A	B	1	25	20				Galvanized	4	Age & Traffic
914-A	1200 CR 914-A	B	1	25	24				Galvanized	4	Age & Traffic
915		B	1	25	36				Galvanized	4	Age & Traffic
915		C	1	24	20				Galvanized	1	Age & Traffic
915		C	3	30	30				Galvanized	1	Age & Traffic
915		C	2	30	30				Galvanized	2	Age & Traffic
915		C	1	27	26				Galvanized	1	Age & Traffic
915		C	1	24	36	X			Galvanized	4	Age & Traffic
915		C	1	31	36				Galvanized	3	Age & Traffic
915		C	1	24	20				Galvanized	1	Age & Traffic
915		C	1	29	84	X			Galvanized	2	Age & Traffic
915		C	1	32	72	X			Steel	3	Age & Traffic
915		C	1	24	36				Galvanized	3	Age & Traffic
915		C	1	30	24				Galvanized	2	Age & Traffic
915		C	2	40	18				Galvanized	1	Age & Traffic
915		C	1	28	18				Galvanized	1	Age & Traffic
915		C	1	32	48				Galvanized	4	Age & Traffic
915		C	1	30	36				Concrete	3	Age & Traffic
915		C	1	30	72				Box Culvert	3	Age & Traffic
915		C	1	26	18				Galvanized	2	Age & Traffic
915		C	2	30	36				Galvanized	2	Age & Traffic
915-A	1308 CR 905-A	B	2	30	36				Galvanized	3	Age & Traffic
915-A		C	1	36	42				Galvanized	2	Age & Traffic
915-A		C	1	30	24				Galvanized	4	Age & Traffic
915-A		C	2	24	50				Galvanized	2	Age & Traffic
915-B		C	1	30	20				Galvanized	4	Age & Traffic

Johnson County Precinct #2 Annual Culvert Report

915-B		C	2	30	24			X	Galvanized	4	Age & Traffic
915-B		C	1	30	18			X	Galvanized	2	Age & Traffic
915-B		C	2	40	30			X	Galvanized	2	Age & Traffic
916		D	1	30	36			X	Galvanized	2	Age & Traffic
916		D	1	30	24				Galvanized	2	Age & Traffic
916		D	1	30	36			X	Galvanized	2	Age & Traffic
916		D	1	30	24				Galvanized	2	Age & Traffic
916		D	1	30	30			X	Galvanized	2	Age & Traffic
916		D	1	30	30			X	Galvanized	4	Age & Traffic
916		D	1	30	20			X	Galvanized	2	Age & Traffic
916		D	1	30	18			X	Galvanized	2	Age & Traffic
916		D	1	30	30			X	Galvanized	2	Age & Traffic
916		D	1	30	30			X	Galvanized	4	Age & Traffic
917		D	1	30	30					2	Age & Traffic
917		D	1	30	20			X	Galvanized	2	Age & Traffic
917		D	1	30	54			X	Galvanized	4	Age & Traffic
917		D	1	32	24			X	Galvanized	1	Age & Traffic
917		D	1	32	24			X	Galvanized	1	Age & Traffic
917		D	1	30	24			X	Galvanized	3	Age & Traffic
917		D	1	28	20			X	Galvanized	1	Age & Traffic
917		D	1	24	37			X	Galvanized	3	Age & Traffic
917		D	1	26	24			X	Concrete	2	Age & Traffic
918		D	1	30	40			X	Galvanized	4	Age & Traffic
918		D	1	30	24			X	Galvanized	3	Age & Traffic
918		D	1	30	20			X	Galvanized	2	Age & Traffic
918		D	1	30	30			X	Galvanized	2	Age & Traffic
918		D	1	30	42			X	Galvanized	2	Age & Traffic
918		D	1	30	42			X	Galvanized	2	Age & Traffic
918		D	1	28	24			X	Galvanized	4	Age & Traffic
918		D	1	28	24			X	Galvanized	3	Age & Traffic
919		D	1	28	24			X	Galvanized	4	Age & Traffic
919	4324 CR 919	B	2	24	48			X	Galvanized	4	Age
919	4605 CR 919	B	1	24	40			X	Galvanized	4	Age
919	1016	B	1	25	18			X	Galvanized	2	Age & Traffic
919	3141 CR 919	B	1	25	18			X	Galvanized	2	Age & Traffic
919	1019	B	1	25	24			X	Galvanized	2	Age & Traffic
919	2917 CR 919	B	1	25	18			X	Galvanized	4	Age & Traffic
919	3616 CR 919	B	2	25				X	Galvanized	4	Age & Traffic
919	Eggleston Rd.	B	1	30	20			X	Galvanized	2	Age & Traffic
920	919	B	1	30	36			X	Galvanized	4	Age
920	2816 CR 920	B	1	30	46	X			Galvanized	4	Age & Traffic
920	2640 CR 920	B	1	30	30			X	Galvanized	4	Age
920	2209 CR 920	B	1	30	36			X	Galvanized	4	Age
920	920 Oak Lane Dr.	B	1	25	36			X	Galvanized	2	Age & Traffic
921		B	1	30	18				Galvanized	4	Age

Johnson County Precinct #2 Annual Culvert Report

921	1016	B	2	30	56			X	Galvanized	4	Age
1000		D	1	30	24				Galvanized	4	Age & Traffic
1000		D	1	24	56			X	Galvanized	1	Age & Traffic
1000		D	1	30	30			X	Galvanized	2	Age & Traffic
1000		D	1	26	48				Galvanized	2	Age & Traffic
1000		D	1	24	24		X		Box Culvert	3	Age & Traffic
1000		D	2	25	48		X		Box Culvert	3	Age & Traffic
1000		D	1	25	105		X		Galvanized	3	Age & Traffic
1000		D	2	24	36			X	Galvanized	1	Age & Traffic
1000		D	1	24	24			X	Galvanized	1	Age & Traffic
1002		D	1	30	24			X	Galvanized	2	Age & Traffic
1002		D	1	30	24			X	Galvanized	2	Age & Traffic
1002		D	1	24	24			X	Galvanized	2	Age & Traffic
1004		C	1	30	36			X	Galvanized	3	Age & Traffic
1004	8900 Blk CR 1004	C	1	30	36			X	Galvanized	4	Age & Traffic
1004		C	1	30	24				Galvanized	4	Age & Traffic
1004	9700 Blk CR 1004	C	1	30	36			X	Galvanized	4	Age & Traffic
1004	Sky Rd.	C	1	30	20			X	Galvanized	2	Age & Traffic
1004	915	C	1	30	20			X	Galvanized	2	Age & Traffic
1005		C	1	24	20			X	Galvanized	2	Age & Traffic
1005		C	1	30	20			X	Galvanized	3	Age & Traffic
1005		C	1					X	Galvanized	1	Buried completely
1012		C	1	60	24			X	Galvanized	1	Age & Traffic
1012		C	1	50	24			X	Galvanized	2	Age & Traffic
1014		C	3	40	40			X	Galvanized	1	Age & Traffic
1014		C	1	30	26			X	Galvanized	4	Age & Traffic
1014		C	3	30	28			X	Galvanized	3	Age & Traffic
1014		C	1	24	72			X	Galvanized	3	Age & Traffic
1014		C	1	30	48			X	Galvanized	2	Age & Traffic
1014		C	1	30	18			X	Galvanized	2	Age & Traffic
1014		C	1	30	118			X	Galvanized	1	Age & Traffic
1014-A		C	2	25	24			X	Galvanized	4	Age & Traffic
1015	10300 CR 1015	C	3	30	60		X		Galvanized	4	Age & Traffic
1015	10600 CR 1015	C	1	24	24			X	Galvanized	4	Age & Traffic
1015	11512 CR 1015	C	3	24	36		X		Galvanized	4	Age & Traffic
1016	921	B	2	35	48		X		Galvanized	3	Age & Traffic
1016	921	B	1	35	30			X	Galvanized	4	Age
1016	921	B	1	30	24			X	Galvanized	3	Age & Traffic
1016	914-A	B	2	25	48			X	Galvanized	4	Age & Traffic
1016	9900 CR 1016	B	1	25	48			X	Galvanized	4	Age & Traffic
1016		B	1	24			X		Galvanized	4	Age & Traffic
1016		B	1	25	6		X		Steel	4	Age

Johnson County Precinct #2 Annual Culvert Report

1016-A		B	1	2	18		X	Galvanized	2	Age & Traffic
1016-A	8525 CR 1016-A	B	1	25	20		X	Galvanized	2	Age & Traffic
1016-A	7928 CR 1016-A	B	1	25	20		X	Galvanized	2	Age & Traffic
1016-A	8117 CR 1016-A	B	1	20	4	X		Concrete	4	Age & Traffic
1016-A	Emerald Ct	B	2	24	20		X	Galvanized	4	Age & Traffic
1019		B	1	25	24		X	Galvanized	2	Age & Traffic
1020	914	B	1	25			X	Galvanized	1	Age & Traffic
1020		B	1	25	20		X	Galvanized	4	Age
1021	1360 Block 1021	B	1	24	5		X	Concrete	4	Age & Traffic
1021	1300 Block CR 1021	B	1	20	5		X	Concrete	4	Age
1021	1020 CR 1021	B	1	25	24		X	Galvanized	4	Age & Traffic
1022	904	B	1	30	24		X	Galvanized	1	Age & Traffic
1022	5529 CR 1022	B	1	25	12		X	Concrete	2	Age & Traffic
1022	5028 CR 1022	B	1	30	20		X	Con + Steel	2	Age & Traffic
1022	5913 CR 1022	B	1	25	18		X	Galvanized	1	Age & Traffic
1022	6100 Block CR 1022	B	1	30	69		X	Galvanized	4	Age
1022	6500 Block CR 1022	B	1	30	68	X		Galvanized	4	Age
1023	905-A	B	1	30	20		X	Galvanized	1	Age & Traffic
1023		B	1	30	55		X	Galvanized	4	Age
1023		B	1	30	50		X	Galvanized	4	Age
1128		D	1	30	24		X	Galvanized	2	Age & Traffic
1128		D	1	30	36		X	Galvanized	3	Age & Traffic
1128		D	1	30	36		X	Galvanized	4	Age & Traffic
1128		D	1	30	24		X	Galvanized	4	Age & Traffic
1128		D	1	24	50	X		Galvanized	3	Age & Traffic
1128		D	1	50	18		X	Galvanized	3	Age & Traffic
1129		D	2	40	60		X	Galvanized	4	Age & Traffic
1233		D	2	31	24		X	Galvanized	1	Age & Traffic
1233		D	1	24	24		X	Galvanized	3	Age & Traffic
1233		D	1	30	20		X	Galvanized	3	Age & Traffic
1233		D	1	30	26		X	Galvanized	2	Age & Traffic
1233		D	2	30	55		X	Galvanized	1	Age & Traffic
1233		D	1	30	18		X	Galvanized	3	Age & Traffic
1233		D	1	30	18		X	Galvanized	3	Age & Traffic
1233		D	1	30	38		X	Galvanized	4	Age & Traffic
1233		D	1	40	20		X	Galvanized	1	Age & Traffic
1233		D	3	30	36		X	Galvanized	1	Age & Traffic
1233		D	1	30	24		X	Galvanized	4	Age & Traffic
1233		D	1	30	24		X	Galvanized	2	Age & Traffic
1233		D	1	30	24		X	Galvanized	1	Age & Traffic
1233		D	1	30	24		X	Galvanized	3	Age & Traffic
1233		D	2	30	30		X	Galvanized	4	Age & Traffic

Johnson County Precinct #2 Annual Culvert Report

1233		D	2	30	24			X	Galvanized	1	Age & Traffic
915-A	1308 CR 905-A	B	2	30	36			X	Galvanized	3	Age & Traffic
915-A		C	1	36	42			X	Galvanized	2	Age & Traffic
915-A		C	1	30	24			X	Galvanized	4	Age & Traffic
915-B		C	2	24	50			X	Galvanized	2	Age & Traffic
915-B		C	1	30	20			X	Galvanized	4	Age & Traffic
915-B		C	2	30	24			X	Galvanized	4	Age & Traffic
915-B		C	1	30	18			X	Galvanized	2	Age & Traffic
915-B		C	2	40	30			X	Galvanized	2	Age & Traffic
920-A		C	2	40	30			X	Galvanized	2	Age & Traffic
920-A	Quail Run	C	2	24	32		X	X	Concrete	4	Age & Traffic
920-A	1813 CR 920-A	C	2	24	32		X		Concrete	4	Age & Traffic
920-W	3900 Bik C Bell Gas Well Site	C	2	24	18		X		Concrete	4	Age & Traffic
920-W	Valleyview	C	2	30	36		X		Galvanized	2	Age & Traffic
920-W	920-A	C	1	24	48			X	Galvanized	3	Age & Traffic
920-W	4409 CR 920-W	C	1	30	18		X		Concrete	4	Age & Traffic
920-W	1015	C	1	24	18			X	Galvanized	3	Age & Traffic
Alabama St.	Kentucky	C	1	35	18			X	Galvanized	2	Age & Traffic
Alabama St.	9312 Alabama St.	C	1	30	24			X	Galvanized	4	Age & Traffic
Alabama St.	9201 Alabama St.	C	2	35	36		X		Galvanized	3	Age & Traffic
Alabama St.	9125 Alabama St.	C	1	30	24		X		Galvanized	4	Age & Traffic
Alabama St.	9113 Alabama St.	C	2	35	24		x		Galvanized	4	Age & Traffic
Amis St.		C	3	30	36		X		Galvanized	4	Age & Traffic
Ann Dossy	1813 Ann Dossy	C	1	24	20			X	Galvanized	4	Age & Traffic
Ann Dossy	1813 Ann Dossy	B	1	30	16		X		Galvanized	4	Age
Ann Dossy	920	B	1	30	16			X	Galvanized	4	Age
Apollo		B	1	30	24				Galvanized	4	Age
Apollo		C	1	36	20			X	Galvanized	3	Age & Traffic
Apollo		C	2	36	24			X	Galvanized	4	Age & Traffic
Apollo		C	1	36	18			X	Galvanized	2	Age & Traffic
Arizona St.		C	1	40	24				Galvanized	1	Age & Traffic
Autrey	1313 Autrey	C	3	35	48		X		Galvanized	4	Age & Traffic
Autrey	1365 Autrey	B	3	35	32			X	Galvanized	4	Age
Autrey	Elowee	B	3	30	32			X	Galvanized	4	Age
Baron Dr.	Grand Ranch Dr.	B	1	24	24			X	Galvanized	4	Age
Baron Dr.	5517 Baron Dr.	C	1	30	16			X	Galvanized	2	Age & Traffic
Big Sky		C	3					X	Galvanized	4	Age & Traffic
Big Sky	Giant	C	1	30	24			X	Galvanized	2	Age & Traffic
Black Hawk	1201 Black Hawk	C	1	30	24			X	Galvanized	2	Age & Traffic
Black Hawk	Crazy Horse Trl.	B	1	24	20			X	Galvanized	2	Age & Traffic
Black Hawk		B	2	20	18			X	Concrete	2	Age & Traffic
Black Hawk		B	1	24	24			X	Galvanized	4	Age & Traffic

Johnson County Precinct #2 Annual Culvert Report

		B	1	24	18			X	Galvanized	4	Age & Traffic
Black Hawk		B	1	24	18			X	Galvanized	4	Age & Traffic
Black Hawk	1012 Black Hawk	B	1	24	18			X	Galvanized	2	Age & Traffic
Black Hawk	913	B	1	24	18		X		Galvanized	4	Age
Blackburn		C	1	24	24			X	Galvanized	4	Age & Traffic
Blackburn		C	1	40	24			X	Galvanized	4	Age & Traffic
Blackburn		C	1	40	18			X	Galvanized	4	Age & Traffic
Brett-Jackson	3331 Block Brett-Jackson	B	2	25	24			X	Concrete	4	Age & Traffic
Briar Oaks Rd. N.		A	1	30	36		X		Galvanized	2	Age & Traffic
Briar Oaks Rd. N.		A	1	30	24		X		Concrete	2	Age & Traffic
Briar Oaks Rd. N.	Bridge	A	5	30	6		X		Galvanized	3	Age & Traffic
Caddo Peak	Many Oaks	B	2	25	20			X	Galvanized	4	Age
Caddo Peak	1801 Caddo Peak	B	1	25	20			X	Galvanized	2	Age & Traffic
Caddo Peak Trl.	Apache Ct.	B	1	25	20			X	Concrete	4	Age
Caddo Peak Trl.	Caddo Peak Ct.	B	2	25	36			X	Concrete	4	Age
Caddo Peak Trl.	1616 Caddo Peak Trl.	B	1	25	20			X	Concrete	4	Age
California	6201 California	C	3	30	48		X		Galvanized	4	Age & Traffic
California		C	3	30	20		X		Galvanized	4	Age & Traffic
Camaro	3900 Camaro	B	1	24	24			X	Galvanized	4	Age
Cardinal Rd.	West End	C	1	35	24			X	Galvanized	3	Age & Traffic
Caspian Dr.	1004	C	1	30	20		X		Galvanized	3	Age & Traffic
Cheyenne Ln	920	B	1	30	20			X	Galvanized	4	Age
Cheyenne Ln	2552 Cheyenne	B	1	30	20				Galvanized	4	Age
Chisholm Trail	4317 Chisholm Trail	C	1	24	18			X	Galvanized	2	Age & Traffic
Chisholm Trail	4609 Chisholm Trail	C	1	24	18			X	Galvanized	3	Age & Traffic
Chisholm Trail	4609 Chisholm Trail	C	2	24	18			X	Concrete	3	Age & Traffic
Chisholm Trail	4417 Chisholm Trail	C	1	24	32			X	Galvanized	2	Age & Traffic
Chisholm Trail	4108 Chisholm Trail	C	2	24	18			X	Galvanized	2	Age & Traffic
Chisholm Trail	4004 Chisholm Trail	C	2	24	36			X	Galvanized	2	Age & Traffic
Chisholm Trail	3802 Chisholm Trail	C	2	24	52			X	Galvanized	1	Age & Traffic
Circle Dr.	7301 Circle Dr.	B	1	20	20			X	Galvanized	3	Age & Traffic
Colorado St.	9316 Colorado St.	C	2	35			X		Galvanized	4	Age & Traffic
Colorado St.	9213 Colorado St.	C	1	30	24			X	Galvanized	4	Age & Traffic
Crazy Horse Trl.	1101 Crazy Horse Trl.	B	1	24	20			X	Galvanized	4	Age & Traffic
Crosstimbers	4500 Block	A	4	25	36			X	Galvanized	4	Age & Traffic
Crosstimbers	4500 Block	A	1	25	24			X	Galvanized	4	Age & Traffic
Diamond Ln	Lace Lane	A	1	25	18			X	Galvanized	4	Age & Traffic
Diamond Ln. N.	Emerald Ct	A	2	25	36			X	Galvanized	4	Age & Traffic
Diamond Ln. N.	413 Diamond Ln N.	A	1	25	18			X	Galvanized	4	Age & Traffic
Dobson St.		A	2	25	24				Galvanized	4	Age & Traffic
Dove Ln		B	3					X	Galvanized	3	Age & Traffic
Dove Ln	920	B	1	35	24				Galvanized	4	Age
Eagle Ct.		C	1	40	24			X	Galvanized	4	Age & Traffic

Johnson County Precinct #2 Annual Culvert Report

Eagle Ct.		C	1	40	30			X	Galvanized	4	Age & Traffic
Eggleston Rd.	3017 Eggleston Rd.	B	1					X	Concrete	2	Age & Traffic
Elowee		B	3	30	32			X	Galvanized	4	Age
Elowee	Autrey E.	B	1	40	24			X	Galvanized	4	Age
Emerald Ct.	415 Emerald Ct.	A	1	25	20			X	Galvanized	4	Age & Traffic
Emerald Forest	914-A	B	1	25	20			X	Galvanized	2	Age & Traffic
Emerald Forest	2504 Emerald Forest	B	1	25	48			X	Galvanized	3	Age & Traffic
Emerald Forest	2617 Emerald Forest	B	2	25	24			X	Galvanized	2	Age & Traffic
Falcon Ct.		C	2	50	30		X		Galvanized	4	Age & Traffic
Falcon Ct. S.		C	1	40	20			X	Galvanized	4	Age & Traffic
Falcon Dr.		C	1	50	36			X	Galvanized	4	Age & Traffic
Falcon Dr.		C	2	40	20		X		Galvanized	4	Age & Traffic
Falcon Dr.	Raven Rd.	C	2	40	48		X		Galvanized	3	Age & Traffic
First St.		C	1	40	36			X	Galvanized	4	Age & Traffic
First St.		C	1	40	36			X	Galvanized	4	Age & Traffic
First St.		C	1	30	18			X	Concrete	4	Age & Traffic
First St.		C	1	30	24			X	Galvanized	2	Age & Traffic
First St.		C	1	30	24			X	Concrete	2	Age & Traffic
First St.		C	1	40	40			X	Galvanized	3	Age & Traffic
First St.		C	1	40	20			X	Galvanized	3	Age & Traffic
First St.		C	1	40	24			X	Galvanized	4	Age & Traffic
First St.	9205 First St.	C	1	30	36			X	Galvanized	4	Age & Traffic
First St.	Texas St.	C	1	30	36			X	Galvanized	4	Age & Traffic
First St.	9413 First St.	C	1	25	24			X	Galvanized	4	Age & Traffic
Frazier St.	11801 Frazier St.	C	1	24	18			X	Galvanized	4	Age & Traffic
Frazier St.	11700 Frazier St.	C	1	24	18			X	Galvanized	4	Age & Traffic
Frazier St.	920-W	C	1	30	18			X	Galvanized	2	Age & Traffic
Freeman Lane		B	1	30	36				Galvanized	4	Age
Freeman Lane	3017 Freeman	B	1	35	40			X	Galvanized	1	Age
Fresian		C	2	30	36		X		Galvanized	4	Age & Traffic
Gary St.	11327 Gary St.	C	1	24	24			X	Galvanized	4	Age & Traffic
Giant Dr.	915	C	1	35	18			X	Galvanized	2	Age & Traffic
Giant Ln.	Baron Ln.	C	1	24	24			X	Galvanized	3	Age & Traffic
Giant Ln.	Grand Ranch Dr.	C	1	30						2	Age & Traffic
Giant Ln.	9216 Giant Dr.	C	2	30	36			X	Galvanized	2	Age & Traffic
Grand Ranch Rd.	1014	C	1	30	18			X	Galvanized	2	Age & Traffic
Grand Ranch Rd.		C	4	30	48			X	Galvanized	3	Age & Traffic
Granda Vista		C	1	30	50			X	Galvanized	4	Age & Traffic
Granda Vista		C	1	36	24			X	Galvanized	4	Age & Traffic
Hickory		C	1	30	30			X	Galvanized	4	Age & Traffic
Highland Trail		C	3	40	20		X		Galvanized	4	Age & Traffic
Homestead		C	3	50	30		X		Galvanized	4	Age & Traffic

Johnson County Precinct #2 Annual Culvert Report

Homestead		C	3	50	30	30	X	X	Galvanized	4	Age & Traffic
Idaho	9108 Idaho	C	2	30	36	x	x		Galvanized	4	Age & Traffic
Idaho	9128 Idaho	C	2	30	24	x			Galvanized	2	Age & Traffic
Idaho	Montana	C	1	30	20			X	Galvanized	4	Age & Traffic
Impala	1601 Impala	B	1	40	64				Galvanized	4	Age
Impala	1601 Impala	B	1	40	36				Concrete	4	Age
Impala	1601 Impala	B	1	40	36				Concrete	4	Age
James		C	1	40	14			X	Galvanized	2	Age & Traffic
Jan		C	1	40	18			X	Galvanized	4	Age & Traffic
Jayne Ct.		A	4	24	18	X			Galvanized	4	Age & Traffic
John Ct.		C	1	35	16			X	Galvanized	2	Age & Traffic
Kansas St.	9304 Kansas St.	C	1	30	24			X	Galvanized	4	Age & Traffic
Kentucky	West entrance	C	6	30	52	X			Galvanized	4	Age & Traffic
Kentucky	5816 Kentucky	C	1	35	20			X	Galvanized	4	Age & Traffic
Kentucky	5800 Kentucky	C	2	30	36	X			Galvanized	4	Age & Traffic
Kentucky	Colorado St.	C	1	30	24			X	Galvanized	4	Age & Traffic
Lace Ln	119 Lace Ln	A	3	25	30			X	Galvanized	4	Age & Traffic
Lace Ln	Emerald Ct	A	1	25	36	X			Galvanized	4	Age & Traffic
Lace Ln	260 Lace Ln	A	1	30	30				Galvanized	4	Age & Traffic
Lace Ln	230 Lace Ln	A	1	25	18				Steel Pipe	4	Age & Traffic
Lace Ln	200 Lace Ln	A	2	25	30				Galvanized	4	Age & Traffic
Lace Ln	155 Lace Ln	A	2	30	18			X	Galvanized	4	Age & Traffic
Laviner Ct.		C	2	40	24			X	Galvanized	3	Age & Traffic
Lime Ct.	Verde Dr.	B	4	24	24			X	Concrete	3	Age & Traffic
Lime Ct.	914-A	B	1	24	36			X	Concrete	4	Age & Traffic
Lisa Jean	Brett Jackson	B	1	25	20			X	Concrete	4	Age
Lisa Jean	10221 Lisa Jean	B	1	30	24			X	Concrete	4	Age & Traffic
Lisa Jean	10505 Lisa Jean	B	1	25	20			X	Galvanized	4	Age & Traffic
Meadow Creek Dr.	1016	B	1	30	20			X	Galvanized	4	Age
Meadow Creek Dr.	1801 Meadow Creek Dr.	B	1	30	24				Galvanized	4	Age
Meadow Creek Dr.		B	1	30	30			X	Galvanized	3	Age & Traffic
Meadow Creek Dr.	Shannon Valley Dr.	B	1	30	24			X	Galvanized	2	Age & Traffic
Meadow Dr.		B	2	30	44				Galvanized	1	Age & Traffic
Meadow Dr.	Shannon Valley Dr.	B	1	30	24				Galvanized	4	Age
Mint Dr.	705 Mint Dr.	B	1	25	80			X	Galvanized	4	Age & Traffic
Montana	9109 Montana	C	2	30	36	X			Galvanized	2	Age & Traffic
Montana	9133 Montana	C	1	30	36	X	X		Galvanized	4	Age & Traffic
Montana	9320 Montana	C	1	35	20			X	Galvanized	4	Age & Traffic
Montana St.	Alabama	C	1	35	20	X			Galvanized	4	Age & Traffic
Oklahoma St.	9209 Oklahoma St.	C	1	35	24	X			Galvanized	4	Age & Traffic
Oklahoma St.	9316 Oklahoma St.	C	1	30	24			X	Galvanized	4	Age & Traffic
Overview	Laviner Ln	C	2	30	18			X	Galvanized	4	Age & Traffic

Johnson County Precinct #2 Annual Culvert Report

Raven Rd.	913	C	1	36	22				X	Galvanized	3	Age & Traffic
Raven Rd.	Skylark	C	3	26	46			X		Galvanized	3	Age & Traffic
Red Cloud Dr.	Willow Creek Rd.	B	2	24	20				X	Galvanized	4	Age
Ricky Ln		A	1	30	36		X			Galvanized	3	Age & Traffic
Roaring Spring	8916 Roaring Spring	C	1	30	24				X	Galvanized	2	Age & Traffic
Roaring Spring	8916 Roaring Spring	C	1	30	24				X	Concrete	2	Age & Traffic
Roaring Spring	9000 Roaring Spring	C	3	30	18				X	Galvanized	2	Age & Traffic
Roaring Spring	8720 Roaring Spring	C	1	30	42				X	Concrete	1	Age & Traffic
Roaring Spring	915	C	4	30	24					Galvanized	2	Age & Traffic
Robin Dr.		A	1	24	24				X	Galvanized	4	Age & Traffic
Rock Creek Dr.	2nd	C	2	24	36				X	Galvanized	4	Age & Traffic
Rock Creek Dr.	1st	C	1	35	24				X	Galvanized	3	Age & Traffic
Rock Creek Rd.	2201 Rock Creek Rd.	B	1	30	40					Galvanized	4	Age
Rock Creek Rd.		B	2	30	42				X	Galvanized	4	Age
Rock Creek Rd.	1015	C	1	30	18				X	Galvanized	2	Age & Traffic
Rock Rd.		C	1	30	18				X	Galvanized	3	Age & Traffic
Scott	5628 Scott Ct.	B	1	34	60				X	Galvanized	4	Age
Second St.		C	2	40	20				X	Galvanized	2	Age & Traffic
Second St.		C	1	40	24					Galvanized	3	Age & Traffic
Second St.		C	1	60	24				X	Galvanized	2	Age & Traffic
Second St.		C	1	40	20				X	Galvanized	2	Age & Traffic
Shannon Valley Dr.		B	1	30	30				X	Galvanized	3	Age & Traffic
Shannon Valley Dr.		B	4	40	48				X	Galvanized	3	Age & Traffic
Shannon Valley Dr.	920	B	1	30	24					Galvanized	2	Age & Traffic
Sky Rd.		C	1	30	48				X	Galvanized	2	Age & Traffic
Sky Rd.		C	3	60	36				X	Galvanized	4	Age & Traffic
Sky Rd.		C	1	18	45				X	Galvanized	3	Age & Traffic
Sky Rd.		C	1	20	45				X	Concrete	3	Age & Traffic
Sky Rd.		C	1	30	24				X	Galvanized	4	Age & Traffic
Sky Rd.		C	1	20	24				X	Concrete	4	Age & Traffic
Sky Rd.		C	1	30	24				X	Galvanized	3	Age & Traffic
Sky Rd.		C	2	30	24				X	Concrete	4	Age & Traffic
Sky Rd.		C	1	30	24				X	Concrete	4	Age & Traffic
Sky Rd.		C	1	50	24				X	Galvanized	4	Age & Traffic
Skylark Ct.		C	1	40	24				X	Galvanized	4	Age & Traffic
Skylark Ct.		C	1	40	18				X	Concrete	4	Age & Traffic
Skylark Rd.	West End	C	1	35	36				X	Galvanized	3	Age & Traffic
Skylark Rd.	Raven Rd.	C	2	40	46				X	Galvanized	3	Age & Traffic
Skylark Rd.	Starling	C	1	35	24				X	Galvanized	3	Age & Traffic
Skylark Rd.	Starling	C	1	35	24				X	Galvanized	3	Age & Traffic
Starling Rd.	North End	C	1	35	48				X	Concrete	3	Age & Traffic
Starling Rd.	South End	C	1	30	16				X	Galvanized	3	Age & Traffic

Johnson County Precinct #2 Annual Culvert Report

Street Name	11808 Stonefield St.	C	2	24	36			X	Material	Length	Age & Traffic
Stonefield St.		C	2	24	36			X	Galvanized	2	Age & Traffic
Sundance Ct.		C	1	46	36			X	Galvanized	4	Age & Traffic
Sundance Ct.		C	1	34	20			X	Galvanized	4	Age & Traffic
Sundance Dr.		C	2	60	18			X	Concrete	2	Age & Traffic
Sundance Dr.		C	1	40	28			X	Galvanized	3	Age & Traffic
Sundance Dr.		C	1	30	36			X	Galvanized	3	Age & Traffic
Sundance Dr.		C	1	32	84	X			Steel	4	Age & Traffic
Sundance Dr.		C	1	33	18			X	Galvanized	4	Age & Traffic
Sundance Dr.		C	1	44	20			X	Concrete	4	Age & Traffic
Suzanne		C	2	36	18			X	Galvanized	2	Age & Traffic
Suzanne		C	1	43	18			X	Galvanized	2	Age & Traffic
Texas St.	5900 Texas St.	C	1	30	36			X	Galvanized	4	Age & Traffic
Texas St.	1st Street	C	1	30	24			X	Galvanized	4	Age & Traffic
Valley Dr.		B	3	30	28			X	Galvanized	1	Age & Traffic
Valley Dr.	1917 Valley Dr.	B	1	30	18			X	Galvanized	2	Age & Traffic
Valleyview	Horseshoe	C	1	30	12			X	Concrete	2	Age & Traffic
Valleyview	1613 Valleyview	C	1	54	36			X	Galvanized	4	Age & Traffic
Valleyview	920	C	1	24	36			X	Galvanized	4	Age & Traffic
Valleyview	920-W	C	1	24	24			X	Galvanized	4	Age & Traffic
Verde Dr.	2605 Verde Dr.	B	2	24	18			X	Concrete	2	Age & Traffic
Verde Dr.	2626 Verde Dr.	B	1	24	36			X	Galvanized	4	Age & Traffic
Wagon Wheel	5017 Wagon Wheel	B	1	30	36			X	C/G Both	2	Age & Traffic
Wagon Wheel	4609 Wagonwheel	B	1	30	12			X	Galvanized	1	Age & Traffic
Wagon Wheel	4429 Wagon Wheel	B	1	30	24			X	Concrete	4	Age
Wagon Wheel	904	B	1	30	24			X	Galvanized	4	Age
Walden		C	1	33	24			X	Concrete	4	Age & Traffic
Walden Dr.		C	2	30	14			X	Galvanized	2	Age & Traffic
Walden Dr.		C	1	30	24			X	Concrete	4	Age & Traffic
Whispering Meadows		C	1	30	18			X	Galvanized	2	Age & Traffic
Whispering Meadows		C	1	55	18			X	Galvanized	2	Age & Traffic
Willow Creek		B	1	24	5			X	Steel	4	Age & Traffic
Willow Creek	Black Hawk Rd.	B	1	24	24			X	Galvanized	4	Age & Traffic
Willow Creek Dr.	Apache Ct. West	B	2	24	18			X	Galvanized	4	Age & Traffic

Johnson County Precinct #2 Annual Road Report

ROAD NAME	SUBDIVISION	S	Milege	FROM	TO	Road Evaluation	Cause Degredation	Type
714		A	1.100	City Line/Co. Maint.	RRX	4	Heavy Trk Traf	Paved
715		A	0.500	Dobson	TARVER	4	Heavy Trk Traf	Paved
802		A	2.056	FM 731	C.L.	4	Heavy Trk Traf	Paved
802-A		A	0.200	FM 731	End	3	Heavy Trk Traf	Paved
904		B	1.400	Joshua City Limit	1022 (Cleburne CL)	3	Heavy Trk Traf	Paved
905-A		B	0.300	1022	1023	2	Heavy Trk Traf	Paved
909		B	0.600	1022	Joshua City Limit	2	Heavy Trk Traf	Paved
910		B	0.800	Joshua City Limit	Burleson City Lmt	4	Heavy Trk Traf	Paved
911		C	2.400	FM 917	912	4	Heavy Trk Traf	Paved
912		C	3.250	1008	1008	3	Heavy Trk Traf	Paved
913		C	3.600	FM 1902	FM 2331	4	Heavy Trk Traf	Paved
913		D	1.800	FM 2331	916	4	Heavy Trk Traf	Paved
913 -A		C	2.600	913	915	3	Heavy Trk Traf	Paved
913 -B		C	0.500	913	913-A	3	Heavy Trk Traf	Paved
913-E		B	1.100	CITY Limit	FM 1902	3	Heavy Trk Traf	Paved
914		B	1.530	1016	1021	3	Heavy Trk Traf	Paved
914-A		B	1.801	1016	914	4	Heavy Trk Traf	Paved
915		C	7.300	FM 1902	FM 2331	4	Heavy Trk Traf	Paved
915 -A		C	1.100	915	END	4	Heavy Trk Traf	Paved
915 -B		C	0.780	913A	915	3	Heavy Trk Traf	Paved
916		D	2.970	1000	FM 2331	3	Heavy Trk Traf	Paved
917		D	2.500	RRX City Cresson	End	3	Heavy Trk Traf	Paved
918		D	3.700	TARR. Co.Line	917	3	Heavy Trk Traf	Paved
919-N		B	2.522	920	City Limit	4	Heavy Trk Traf	Paved
920		B	2.200	FM 1902	Burleson City Lmt	4	Heavy Trk Traf	Paved
920 -A		B	1.260	FM 1902	920	3	Heavy Trk Traf	Paved
920 E.		A	2.200	Burleson City Limit	FM 1902	4	Heavy Trk Traf	Paved
921		B	0.370	Co. Line/ FM 731	1016	2	Heavy Trk Traf	Paved
1000-N		D	2.440	916	171	2	Heavy Trk Traf	Gravel
1000-S		D	1.000	916	171	2	Heavy Trk Traf	Paved
1000-W-Cem.		C	1.000	171	171	2	Heavy Trk Traffic	Paved
1002		D	1.714	916	913	2	Heavy Trk Traffic	Paved
1004		C	2.500	915	SKY RD	3	Heavy Trk Traffic	Paved
1005		C	1.210	913	915	3	Heavy Trk Traffic	Paved
1012		C	0.482	FM 917	912	3	Heavy Trk Traffic	Paved
1014		C	2.400	FM 1902	913	3	Heavy Trk Traffic	Paved
1014 -A		C	0.681	913	D.E.	4	Heavy Trk Traffic	Paved
1015		C	2.300	FM 1902	920	4	Heavy Trk Traffic	Paved
1016		B	5.700	FM731	FM1902	3	Heavy Trk Traffic	Paved
1016 -A		B	1.140	913	914- A	3	Heavy Trk Traffic	Paved
1016 -B		B	0.293	FM1902	1016	3	Heavy Trk Traffic	Paved
1019		B	0.820	919	FM1902	3	Heavy Trk Traffic	Paved
1020		B	2.100	914	920	3	Heavy Trk Traffic	Paved
1021		B	2.800	913	CITY L.	4	Heavy Trk Traffic	Paved

Johnson County Precinct #2 Annual Road Report

ROAD NAME	SUBDIVISION	S	Mileage	FROM	TO	Road Evaluation	Cause Degredation	Type
1022		B	1.900	917	904	2	Heavy Trk Traffic	Paved
1023		B	0.300	Joshua City Limit (1022	905-A	4	Heavy Trk Traffic	Paved
1128		D	2.200	SH171	1233	3	Heavy Trk Traffic	Paved
1129		D	1.150	SH171	1233	3	Heavy Trk Traffic	Paved
1233 (MID)		D	1.100	1129	1128	2	Heavy Trk Traffic	Paved
1233 (N)		D	1.400	SH171	1129	2	Heavy Trk Traffic	Paved
1233 (S.W.)		D	6.100	SH171	HOOD CO.L.	3	Heavy Trk Traffic	Paved
Alabama Street-N	Bluegrass Estates	C	0.100	Kentucky St.	End	4	Heavy Trk Traffic	Paved
Alabama Street-S	Bluegrass Estates	C	0.600	Kentucky St.	End	4	Heavy Trk Traffic	Paved
Amis Ave	Granda Vista	C	0.500	Granda Vista Way	end	3	Heavy Trk Traffic	Paved
Ann Dossy Ct.	C & M Estates	B	0.351	920-E	End	4	Heavy Trk Traffic	Paved
Apache Court	Caddo Pk.	B	0.310	Caddo Peak	end	4	Heavy Trk Traffic	Paved
Apache Ct. East	Caddo Forest	B	0.230	913	end	4	Heavy Trk Traffic	Paved
Apache Ct. West	Caddo Forest	B	0.100	913	end	4	Heavy Trk Traffic	Paved
Apollo Drive	Space Acres N.	C	0.450	913	End	4	Heavy Trk Traffic	Paved
Apollo Drive E	Space Acres N.	C	0.450	Apollo Drive	Apollo Drive W	4	Heavy Trk Traffic	Paved
Apollo Drive W	Space Acres N.	C	0.450	Apollo Drive E	Apollo Drive	4	Heavy Trk Traffic	Paved
Arizona Ct.	Lakeview Estate	C	0.100	Arizona St.	End	4	Heavy Trk Traffic	Paved
Arizona St.	Lakeview Estate	C	0.300	California St.	End	4	Heavy Trk Traffic	Paved
Arrowhead Ln.	Caddo Forest	B	0.100	Willow	End	4	Heavy Trk Traffic	Paved
Autrey Lane	Wallingford	B	0.641	Tarrant Co. Line	Tarrant Co. Line (Circle)	4	Heavy Trk Traffic	Paved
Baron Dr.	Grand Ranch	C	0.450	Grand Ranch Rd	end	3	Heavy Trk Traffic	Paved
Big Sky Dr	Grand Ranch	C	0.230	Grand Ranch Rd	Giant Dr	3	Heavy Trk Traffic	Paved
Blackhawk Rd.	Caddo Forest	B	0.510	willowcreek	End	3	Heavy Trk Traffic	Paved
Blakburn Ave	Granda Vista	C	0.500	Granda Vista Way	End	4	Heavy Trk Traffic	Paved
Brett Jackson Dr.	Summit Ridge	B	0.940	FM 1902	End	4	Heavy Trk Traffic	Paved
Briar Oaks Rd	No Subdivision	A	0.100	Johnson Creek	I-35	4	Heavy Trk Traffic	Paved
Caddo Peak Ct.	Caddo Pk.	B	0.100	Caddo Peak	End	4	Heavy Trk Traffic	Paved
Caddo Peak Rd.	Caddo Pk.	B	0.570	1902	End	4	Heavy Trk Traffic	Paved
Caddo Peak Tr.	Caddo Pk.	B	0.500	Caddo Peak	End	4	Heavy Trk Traffic	Paved
California St.	Lakeview Estate	C	0.400	1004	End	4	Heavy Trk Traffic	Paved
Camaro Drive	ROLLING MEADOWS	B	0.731	919-N	End	3	Heavy Trk Traffic	Paved
Cardinal Drive	X-Cell Estates	C	0.174	Raven Road	End	3	Heavy Trk Traffic	Paved
Caspian Drive	Mustang Estates	C	0.100	1004	End	4	Heavy Trk Traffic	Paved
Chaz Court/Drive	Country Haven	B	0.150	920	920	4	Heavy Trk Traffic	Paved
Cheyenne Ln		A	0.300	920-E	End	4	Heavy Trk Traffic	Paved
Chisolm Trail	Crowley II Acres	C	1.391	1015	End (Cul-De-Sac)	3	Heavy Trk Traffic	Paved
Circle Drive	Whispering Oaks	B	0.150	913	Circle Drive S.	3	Heavy Trk Traffic	Paved
Circle Drive N.	Whispering Oaks	B	0.150	Circle Drive S.	Circle Drive	3	Heavy Trk Traffic	Paved
Circle Drive S.	Whispering Oaks	B	0.150	Circle Drive	Circle Drive N.	3	Heavy Trk Traffic	Paved
Clark Street	Highcrest	C	0.370	First St	End	3	Heavy Trk Traffic	Paved
Cochise Ct.	Caddo Forest	B	0.310	Willowcreek	End	3	Heavy Trk Traffic	Paved
Colorado Street	Bluegrass Estates	C	0.730	Texas	End	3	Heavy Trk Traffic	Paved
Crazyhorse Tr.	Caddo Forest	B	0.350	Willowcreek	Blackhawk	2	Heavy Trk Traffic	Paved

Johnson County Precinct #2 Annual Road Report

ROAD NAME	SUBDIVISION	S	Mileage	FROM	TO	Road Evaluation	Cause Degredation	Type
Crest Rd	Highcrest	C	0.310	High Rd	End	3	Heavy Trk Traffic	Paved
CROSS TIMBERS RD	No Subdivision	A	0.500	731	714	4	Heavy Trk Traffic	Paved
DIAMOND LN.	No Subdivision	A	0.900	LACE LN	N. DIAMOND	4	Heavy Trk Traffic	Paved
Dobson		A	0.500	RRX	715	4	Heavy Trk Traffic	Paved
Dove Lane	Whitewing	B	0.345	920-E	End	4	Heavy Trk Traffic	Paved
Eagle Ct	Highland	C	0.200	Highland Tr	End	4	Heavy Trk Traffic	Paved
EGGLESTON	No Subdivision	B	0.420	919	End	4	Heavy Trk Traffic	Paved
Elm Court	Highland	C	0.250	Homestead Way	End	4	Heavy Trk Traffic	Paved
Elowee	Wallingford	B	0.170	Autrey Lane	Autrey Lane	2	Heavy Trk Traffic	Paved
EMERALD CT.	No Subdivision	A	0.400	LACE LN.	End	4	Heavy Trk Traffic	Paved
Emerald Forest Dr	Emerald Forest	B	0.730	914A	1016A	3	Heavy Trk Traffic	Paved
Falcon Ct. North	Highland	C	0.400	Highland Tr	End	4	Heavy Trk Traffic	Paved
Falcon Ct. South	Highland	C	0.200	Highland Tr	End	4	Heavy Trk Traffic	Paved
Falcon Drive	X-Cell Estates	C	0.508	Raven Road	End	3	Heavy Trk Traffic	Paved
First Street	Highcrest	C	0.770	SKY RD.	End	3	Heavy Trk Traffic	Paved
FOX HOLLOW	No Subdivision	A	0.250	Forrest Ln	End	4	Heavy Trk Traffic	Paved
Frazier Lane		C	0.700	920	End	4	Heavy Trk Traffic	Paved
Freeman Ln.	Bellview	B	0.350	919	End	4	Heavy Trk Traffic	Paved
Friesan Dr.		C	0.300	Caspian Dr.	End	4	Heavy Trk Traffic	Paved
Gary Ave.	Crowley II	C	0.210	Chisolm Tr	End	3	Heavy Trk Traffic	Paved
Giant Dr	Grand Ranch	C	0.460	915	Baron Dr	4	Heavy Trk Traffic	Paved
Gold Creek Ln	Dove Meadows	C	0.392	Dove Ln	913	4	Heavy Trk Traffic	Paved
Grand Ranch Dr	Grand Ranch	C	1.000	1014	Giant Dr	3	Heavy Trk Traffic	Paved
Granda Vista Way	Granda Vista	C	0.700	915	Sky Rd	4	Heavy Trk Traffic	Paved
Hawk Ct	Highland	C	0.500	Highland Tr	End	4	Heavy Trk Traffic	Paved
Hickory Ct	Highland	C	0.200	Homestead Way	End	4	Heavy Trk Traffic	Paved
High Rd	Highcrest	C	0.300	Second St	End	3	Heavy Trk Traffic	Paved
Highland Tr.	Highland	C	0.500	915	End	4	Heavy Trk Traffic	Paved
Homestead Way	Highland	C	0.500	Granda Vista Way	End	4	Heavy Trk Traffic	Paved
Horseshoe Trail	Valley View	C	0.200	920-A	Valley View Drive	3	Heavy Trk Traffic	Paved
Impala Drive	Westridge	B	0.550	920-E	Camaro Drive	3	Heavy Trk Traffic	Paved
James Street	Walden Estates	C	0.240	Walden Dr.	End	2	Heavy Trk Traffic	Paved
Jan Lane	Walden Estates	C	0.220	James Street	Suzanne Lane	2	Heavy Trk Traffic	Paved
JAYME COURT	No Subdivision	A	0.300	DIAMOND LN	End	4	Heavy Trk Traffic	Paved
Jennifer Lane	Young Estates	B	0.300	920-E	End	4	Heavy Trk Traffic	Paved
John Court	Walden Estates	C	0.050	John Street	End	2	Heavy Trk Traffic	Paved
John Street	Walden Estates	C	0.100	Walden Dr.	End	2	Heavy Trk Traffic	Paved
Kansas Street	Bluegrass Estates	C	0.320	Texas	End	3	Heavy Trk Traffic	Paved
Karen Lane	Walden Estates	C	0.250	Walden Dr.	Walden Dr.	2	Heavy Trk Traffic	Paved
Kentucky Street	Bluegrass Estates	C	0.450	1004	End	2	Heavy Trk Traffic	Paved
LACE LN.	No Subdivision	A	0.800	DIAMOND LN	714	4	Heavy Trk Traffic	Paved
Lavender Ln.	Rock Creek	C	0.180	Overview Dr.	End	4	Heavy Trk Traffic	Paved
Lime Court	Emerald Forest	B	0.300	914-A	End	4	Heavy Trk Traffic	Paved
Limestone Ct.	Highcrest	C	0.640	Sky Rd.	End	3	Heavy Trk Traffic	Paved

Johnson County Precinct #2 Annual Road Report

ROAD NAME	SUBDIVISION	S	Mileage	FROM	TO	Road Evaluation	Cause Degredation	Type
Lisa Jean Dr.	Summit Ridge	B	0.690	FM 1902	Brett Jackson Dr.	4	Heavy Trk Traffic	Paved
Longhorn Trail	K D Pool/Land	C	0.400	FM 917	End	4	Heavy Trk Traffic	Paved
Many Oaks Rd.	Caddo Pk.	B	0.180	Caddo Peak	End	4	Heavy Trk Traffic	Paved
Meadow Creek Dr.	Shannon Valley	B	0.300	Shannon Valley Dr.	1016	3	Heavy Trk Traffic	Paved
Meadow Drive	Shannon Valley	B	0.221	Shannon Valley Dr.	End	4	Heavy Trk Traffic	Paved
Mint Dr	Emerald Forest	B	0.310	Verde Drive	Emerald Forest	4	Heavy Trk Traffic	Paved
N. Diamond Lane	No Subdivision	A	0.700	Cross Timbers	Cul-De-Sac	4	Heavy Trk Traffic	Paved
Oak Lane Dr.	Caddo Acres	B	0.700	910	CITY L.	4	Heavy Trk Traffic	Paved
Oak Parkway	Oak Park	A	0.420	804-A	End	3	Heavy Trk Traffic	Paved
Oak Parkway Ct.	Oak Park	A	0.093	Oak Parkway	End	3	Heavy Trk Traffic	Paved
Oakridge Rd.	Oak Park	A	0.070	Oak Parkway	End	3	Heavy Trk Traffic	Paved
Oakwood Dr.	Oak Park	A	0.070	Oak Parkway	End	3	Heavy Trk Traffic	Paved
Oklahoma Street	Bluegrass Estates	C	0.320	Texas	End	3	Heavy Trk Traffic	Paved
Overview Dr.	Rock Creek	C	0.313	Sunrise	Lavender Lane	3	Heavy Trk Traffic	Paved
Pecan Drive	Wildwood Estates	A	0.250	Wildwood Lane	End	3	Heavy Trk Traffic	Paved
Post Oak Ct.	Whispering Oaks	B	0.035	Circle Drive S.	End	3	Heavy Trk Traffic	Paved
Quail Run St.	Valley View	C	0.200	920-A	Valley View Drive	3	Heavy Trk Traffic	Paved
Ragged Rock Ct	Dove Meadows	C	0.210	Gold Creek	End	4	Heavy Trk Traffic	Paved
Raven	X-Cell Estates	C	0.510	913	End	3	Heavy Trk Traffic	Paved
Redcloud Ct.	Caddo Forest	B	0.200	Willowcreek	End	3	Heavy Trk Traffic	Paved
Ricky Ln.	Mabe	A	0.200	I-35 service	End	4	Heavy Trk Traffic	Paved
Rim Rock Ct.	Dove Meadows	C	0.180	Gold Creek	End	4	Heavy Trk Traffic	Paved
Roaring Creek Rd.	Whispering Meadows	C	1.000	915	End (Cul-De-Sac)	3	Heavy Trk Traffic	Paved
Robin Ln	Mabe	A	0.200	I-35 service	End	4	Heavy Trk Traffic	Paved
Robin Road	X-Cell Estates	C	0.173	Raven Road	End	4	Heavy Trk Traffic	Paved
ROCK CREEK	Rock Creek	C	1.300	915	End	3	Heavy Trk Traffic	Paved
Rock Creek Court	Bellview	B	0.200	Rock Creek Rd	End	3	Heavy Trk Traffic	Paved
Rock Creek Drive	Rock Creek	C	0.470	1015	Sunrise	3	Heavy Trk Traffic	Paved
Rock Creek Road	Bellview	B	0.550	920	Freeman	3	Heavy Trk Traffic	Paved
ROCK ROAD	No Subdivision	C	0.200	SKY RD.	End	3	Heavy Trk Traffic	Paved
Rock Road	Sky Road	C	0.200	Sky Road	End	3	Heavy Trk Traffic	Paved
Sally Ann Ln.	Mabe	A	0.100	Ricky In	Robin In	3	Heavy Trk Traffic	Paved
Scott Ct.		B	0.400	FM 917	End	3	Heavy Trk Traffic	Paved
Second St	Highcrest	C	0.580	Sky Rd.	First St	3	Heavy Trk Traffic	Paved
Shady Ct.	Whispering Oaks	B	0.037	Circle Drive S.	End	3	Heavy Trk Traffic	Paved
Shannon Valley Dr.	Shannon Valley	B	0.940	920	End	3	Heavy Trk Traffic	Paved
Sky Road	Sky Road	C	3.900	FM 2331	915-A	3	Heavy Trk Traffic	Paved
Skylark Ct.	Space Acres S.	C	0.450	913	End	3	Heavy Trk Traffic	Paved
Skylark Drive	X-Cell Estates	C	0.512	Raven Road	End	3	Heavy Trk Traffic	Paved
Sparks Ln.	Bellmanor	C	0.440	1902	End	4	Heavy Trk Traffic	Paved
Starling Road	X-Cell Estates	C	0.440	913	Falcon Drive	3	Heavy Trk Traffic	Paved
Stonefield Rd.	Stonefield Est.	C	0.550	920 W	End	3	Heavy Trk Traffic	Paved
Sundance Ct.	Space Acres S.	C	0.200	Sundance Dr.	End	3	Heavy Trk Traffic	Paved
Sundance Dr.	Space Acres S.	C	1.700	913	Sundance W	3	Heavy Trk Traffic	Paved

Johnson County Precinct #2 Annual Road Report

ROAD NAME	SUBDIVISION	S	Mileage	FROM	TO	Road Evaluation	Cause Degredation	Type
Sundance E.	Space Acres S.	C	0.340	Sundance W.	Sundance Dr.	3	Heavy Trk Traffic	Paved
Sundance W.	Space Acres S.	C	0.340	Sundance Dr.	Sundance E	3	Heavy Trk Traffic	Paved
Sunrise	Rock Creek	C	0.304	Rock Creek Dr.	End	3	Heavy Trk Traffic	Paved
Sunset Lane	Wildwood Estates	A	0.180	Wicker Way	Wildwood Lane	4	Heavy Trk Traffic	Paved
Suzanne Lane	Walden Estates	C	0.130	Walden Dr.	End	3	Heavy Trk Traffic	Paved
Tarver	Tarver Rd.	A	0.100	Briaroaks City	Ward Lane	3	Heavy Trk Traffic	Paved
Tarver	Tarver Rd.	A	950 Feet	Burleson City Limit	County Maintenance	3	Heavy Trk Traffic	Paved
Texas Street	Bluegrass Estates	C	0.735	First St	End	3	Heavy Trk Traffic	Paved
Tower Court	Oakridge	B	0.190	919	End	4	Heavy Trk Traffic	Paved
Valley Drive	Shannon Valley	B	0.250	Shannon Valley Dr.	Meadow Drive	3	Heavy Trk Traffic	Paved
Valley Rd	Highcrest	C	0.340	Second St	Crest Rd	3	Heavy Trk Traffic	Paved
Valley view Dr.	Valley View	C	0.500	920-W	920-A	3	Heavy Trk Traffic	Paved
Verde Ct.	Emerald Forest	B	0.130	Mint Dr.	End	3	Heavy Trk Traffic	Paved
Verde Dr.	Emerald Forest	B	0.850	Mint Dr.	Lime Ct.	3	Heavy Trk Traffic	Paved
Wagon Wheel		B	1.000	904	End	3	Heavy Trk Traffic	Paved
Walden Drive	Walden Estates	C	0.570	913	End	3	Heavy Trk Traffic	Paved
Whispering Meadows		C	1.300	FM 1902	End	4	Heavy Trk Traffic	Paved
Wicker Way	Wildwood Estates	A	0.300	SH 174	End	4	Heavy Trk Traffic	Paved
Wildwood Lane	Wildwood Estates	A	0.235	SH 174	End	4	Heavy Trk Traffic	Paved
Willowcreek Dr.	Caddo Forest	B	0.640	913	End	4	Heavy Trk Traffic	Paved
MER - H, GM, SIM, JR			156.620	Total road miles in Precinct #2 as of 1/6/14. Last year's report updated and corrected on 1/10/14				